


WORCESTER DISTRICT REGISTRY
 OF DEEDS - WORCESTER, MA
 PLAN # 649, SHEET 34
 REF: 6/12/91
 SHEET 1 OF 8, P.M.
 WITH BOOK _____
 IN BOOK _____
 FEE \$19.00

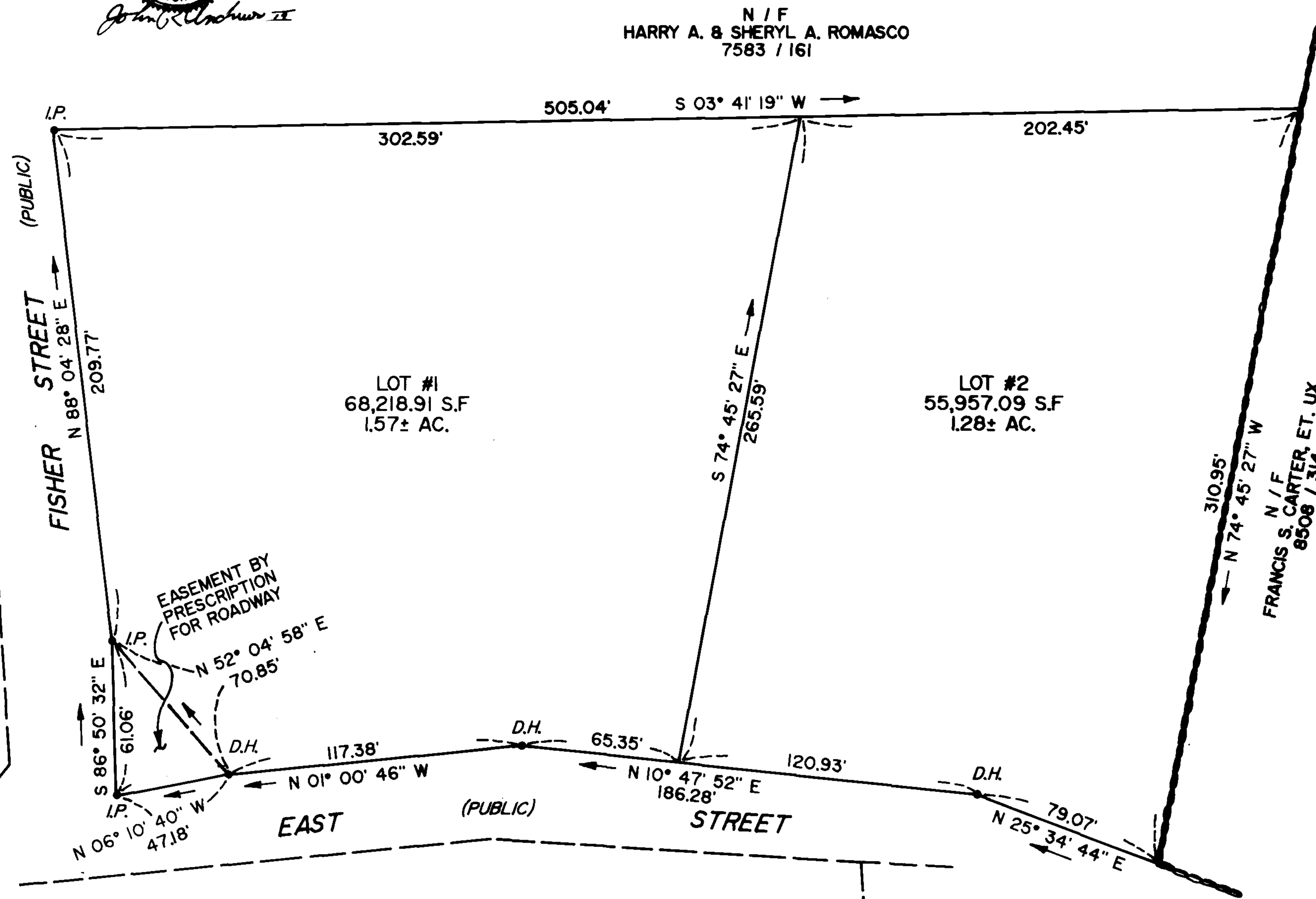

ATTEST: *Andrew J. Andrews*
 Register

I CERTIFY THAT THIS PLAN HAS BEEN
 PREPARED IN CONFORMITY WITH THE RULES
 AND REGULATIONS OF THE REGISTERS OF
 DEEDS OF THE COMMONWEALTH OF
 MASSACHUSETTS.

I CERTIFY THAT THIS PLAN AND SURVEY
 WERE PREPARED IN COMPLIANCE WITH
 THE RULES AND REGULATIONS FOR THE
 PRACTICE OF LAND SURVEYING IN THE
 COMMONWEALTH OF MASSACHUSETTS.



John R. Andrews II



PLAN OF LAND
 IN
 UXBRIDGE, MASS.
 PREPARED FOR
 DALE F. & TERIE L. PLEAU
 SCALE: 1" = 40'
 MARCH 21, 1991
 BY
 ANDREWS SURVEY &
 ENGINEERING, INC.
 104 MENDON ST.
 UXBRIDGE, MASS. 01569

APPROVAL UNDER SUBDIVISION
 CONTROL LAW NOT REQUIRED

UXBRIDGE PLANNING BOARD

Patricia C. Larkin
David D. Doherty
Robert H. Bony

BEING A MAJORITY

DATE 03/27/91



DEED REF. 12513 / 301